










-  **GREENBELT AREA BOUNDARY**
-  **PROTECTED COUNTRYSIDE**
-  **NATURAL HERITAGE SYSTEM**
-  **OAK RIDGES MORaine AREA BOUNDARY**
-  **NATURAL CORE AREA**
-  **NATURAL LINKAGE AREA**
-  **COUNTRYSIDE**
-  **SETTLEMENT AREA**
-  **SETTLEMENT AREAS OUTSIDE OF THE GREENBELT BOUNDARY**

MAP H
GREENBELT AND
OAK RIDGES MORaine
OFFICIAL PLAN
MUNICIPALITY OF CLARINGTON
JUNE, 2018
OFFICE CONSOLIDATION