














Legend

-  SECSP Boundary
-  High Density/Mixed Use
-  Medium Density Regional Corridor
-  Low Density Residential
-  Neighbourhood Park
-  Parkette
-  Environmental Protection Area
-  Environmental Constraint
-  Environmental Study Area**
-  Watercourse
-  Elementary School
-  Prominent Intersection
-  Stormwater Management Facility (SWF)*

Schedule A – Land Use
- Southeast Courtice Secondary Plan -

Note: *Final SWF locations to be determined by Robinson Tooley Subwatershed Study / Landowners
**Area subject to further environmental study